


Salford City Council

# Dirty Old Town and the sunlit uplands

Councillor Derek Antrobus

Lead Member for Planning and Sustainable Development


# Dirty Old Town...?



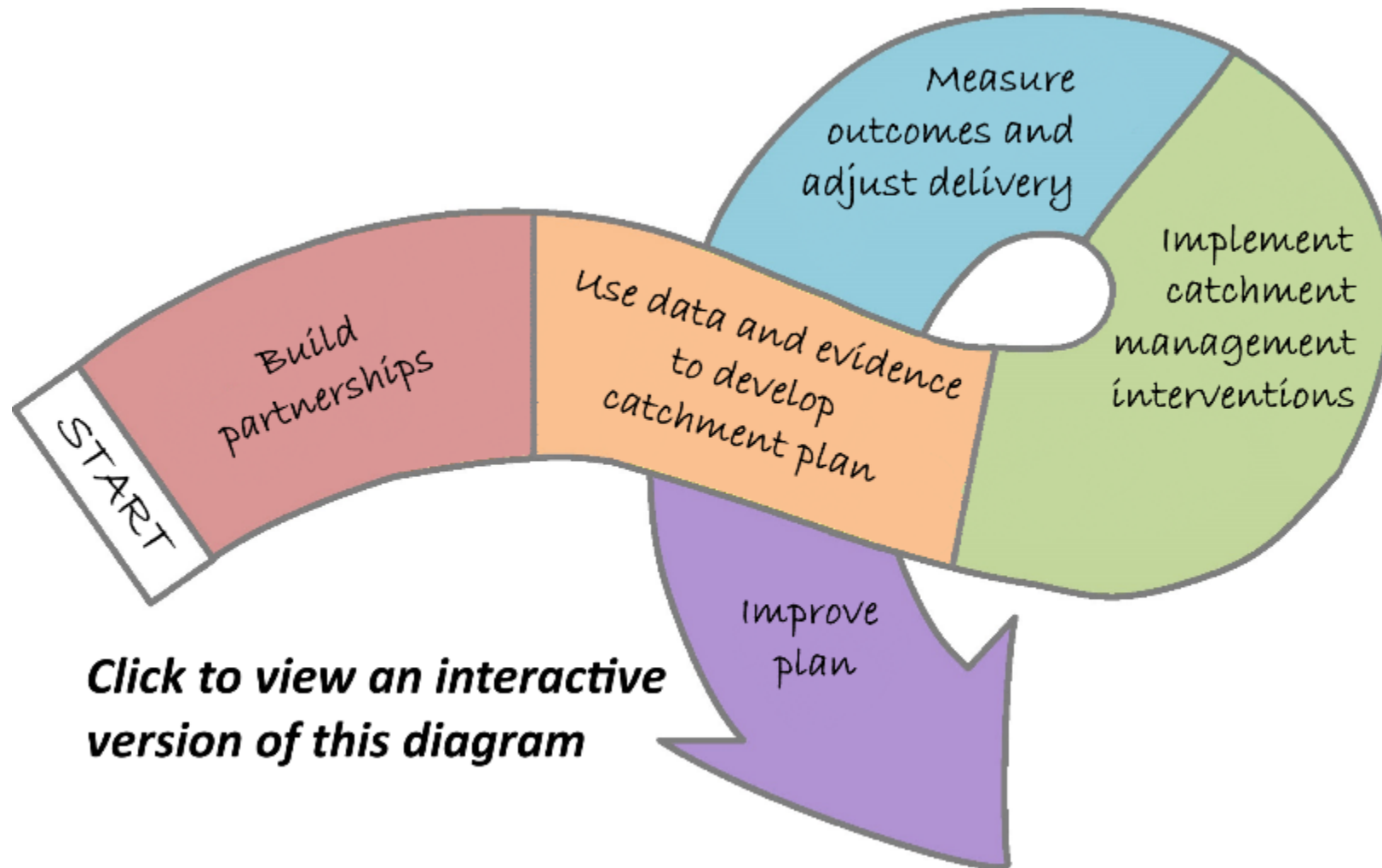
## Mr Arthur Pell, MP

Rivers Conservancy and  
Floods Prevention Bill,  
1877

‘....the ambition of  
enthusiastic  
theorists...calling into  
existence the extravagant  
and costly schemes of  
second-rate engineers..’



# CaBA promoting catchment planning



***Click to view an interactive version of this diagram***

# North West England River Basin District & River Irwell Catchment





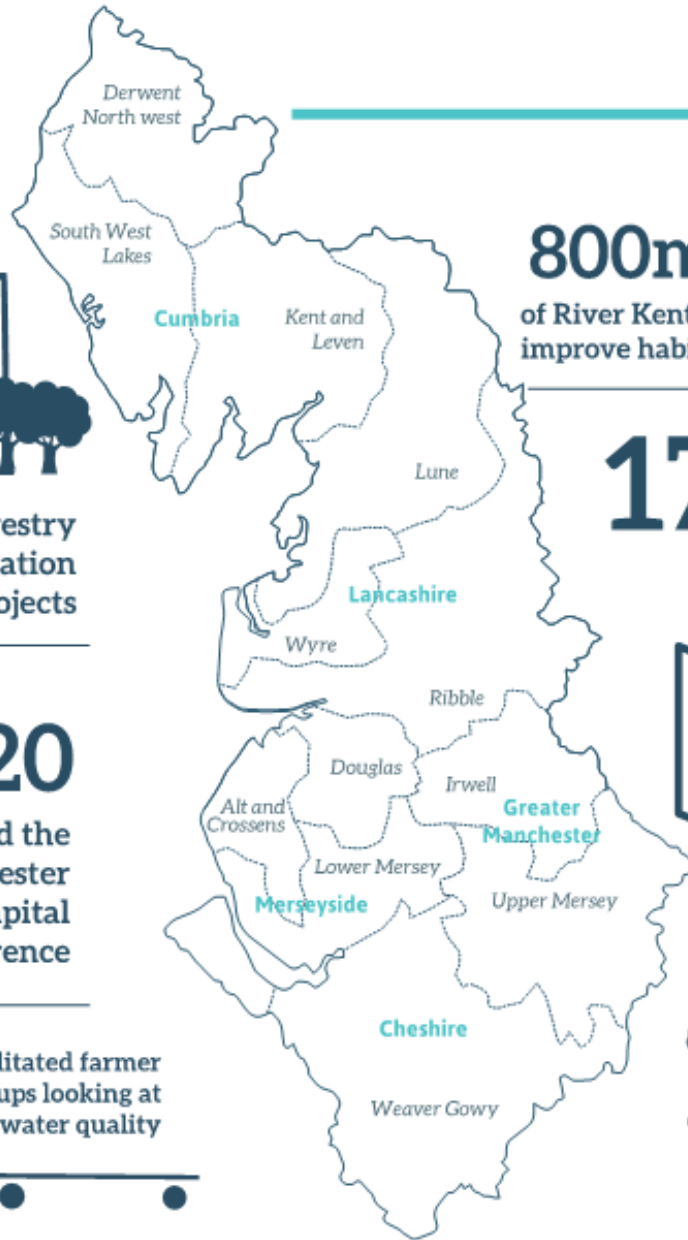
**3** urban forestry demonstration projects



**120** people attended the Greater Manchester Natural Capital Annual Conference



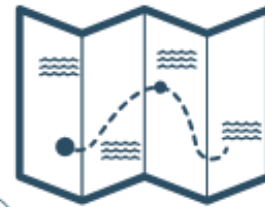
**7** facilitated farmer groups looking at water quality



**800m** of River Kent embankment lowered to improve habitat for fish and crustaceans



**17** members joined the Irwell Natural Flood Risk Management Group



Natural Flood Management opportunities mapped for 3 Cumbria catchments, the Irwell catchment and Mersey catchment

**9** locations identified for an integrated catchment approach

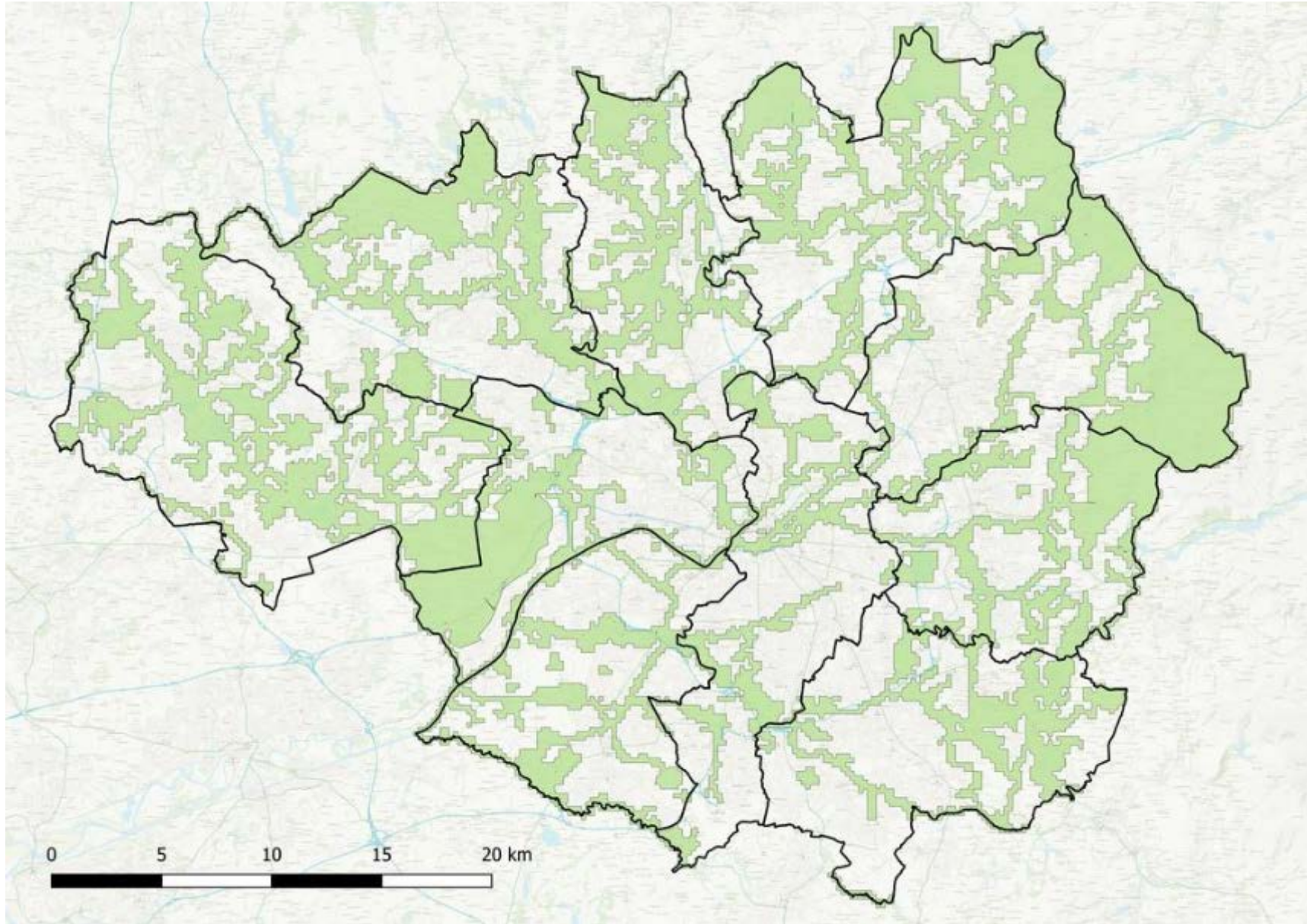
**80** data sets compiled to inform River Irwell Evidence and Measures Report



40km of urban river surveyed for birdlife

**12,000** trees being planted, covering an area of approximately 11 hectares spread over 7 sites

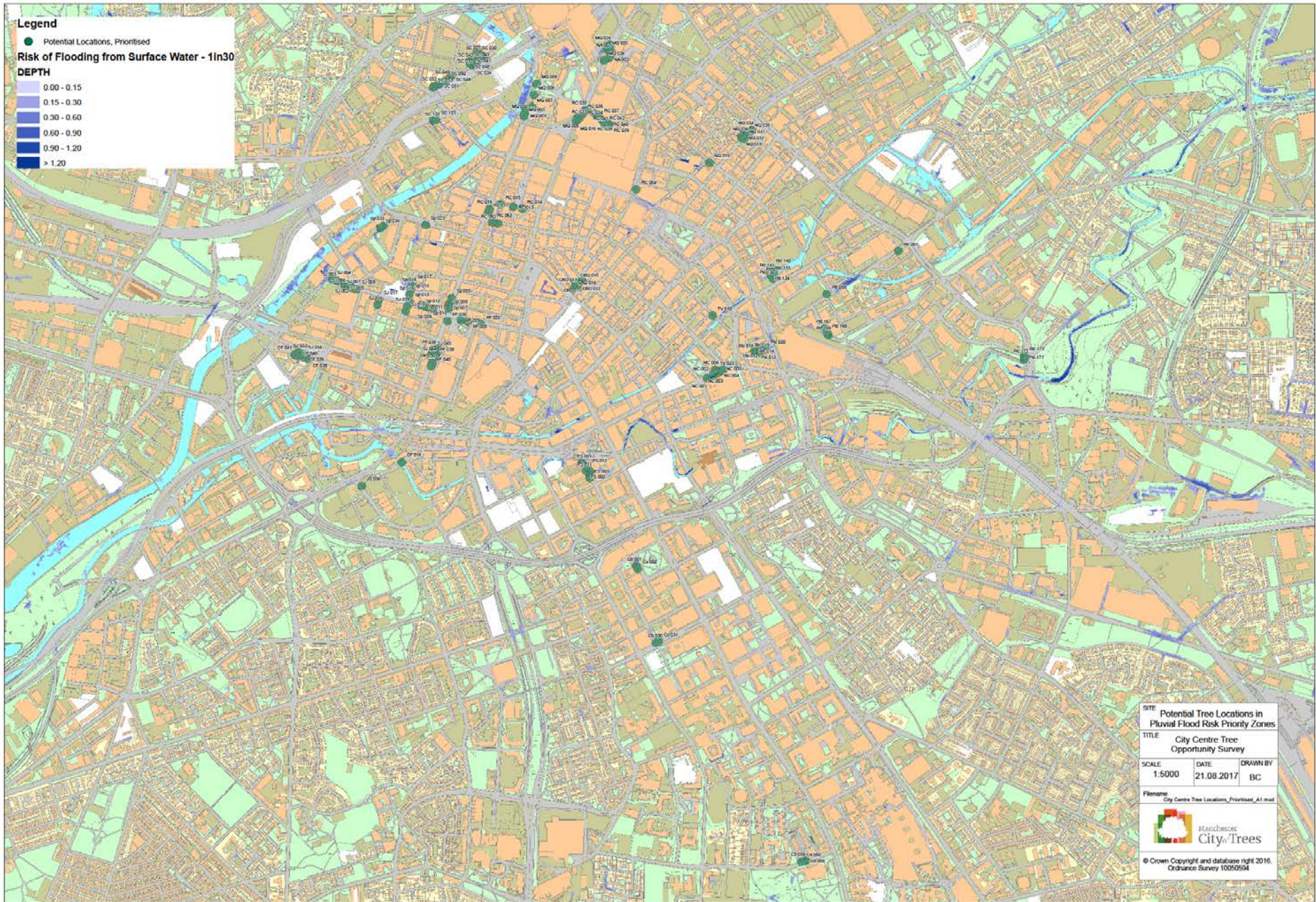
# Greater Manchester Spatial Framework



# Natural Flood Risk Management: Urban Opportunities







## Cutacre Tip: Largest spoil heap in Europe



# Cutacre Country Park



# Salford Flood Basin



